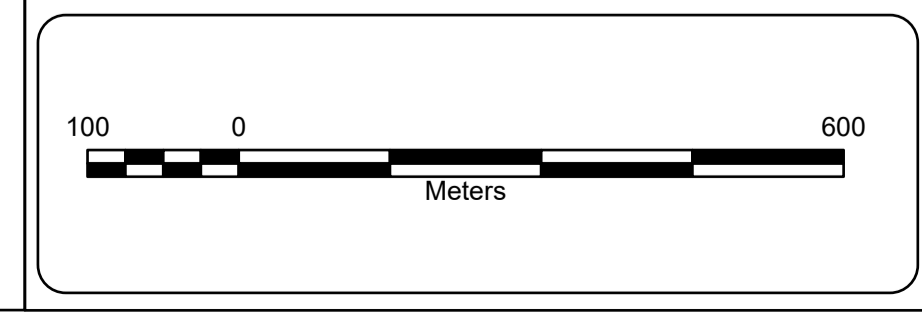


Legend

- Cadastral Boundary
- Reserves
- Railway Line
- Bulk Rubbish Collection Areas
- Roads

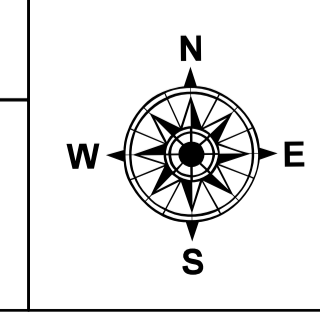
REV	DATE	DESCRIPTION	APPROVED
0	12.05.25	INITIAL ISSUE	DN

CLIENT:



SCALE @ A1:
HORIZONTAL: 1:7,000

DATUM
HORIZONTAL: NA
VERTICAL: NA



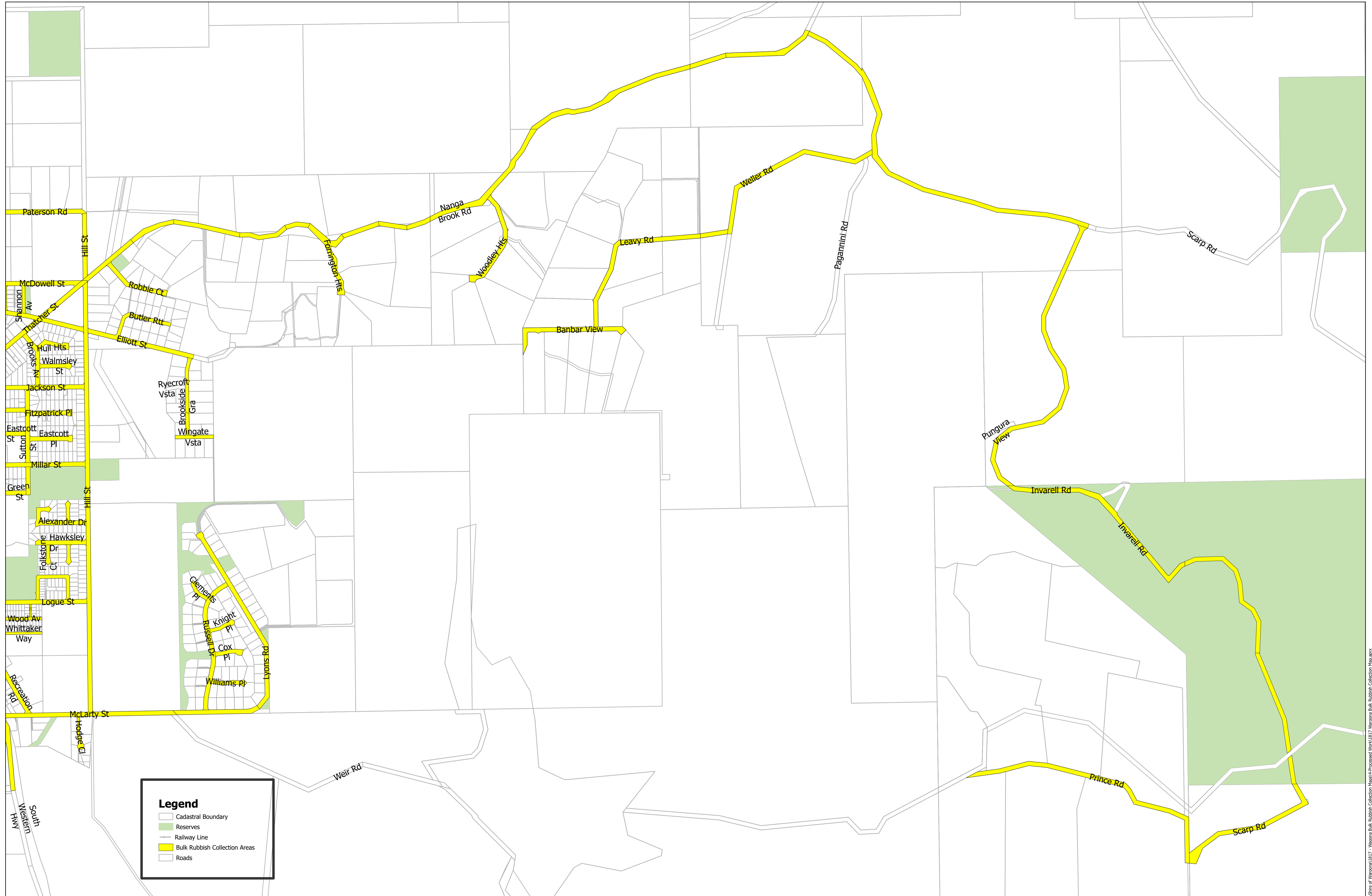
DATE DRAWN:	12.05.25
SURVEYED:	NA
DRAWN:	MT
CHECKED:	DN
APPROVED:	DN

SHIRE OF WAROONA
BULK RUBBISH
COLLECTION MAPS
SHEET 1

DRAWING NUMBER: 1817-PLAN-001

REV: 0

Path: P:\Noble_Surveys\Noble - Project\Shire of Waroona\1817 - Waroona Bulk Rubbish Collection Maps\4-Processed\Wor\1817 Waroona Bulk Rubbish Collection Map.aprx



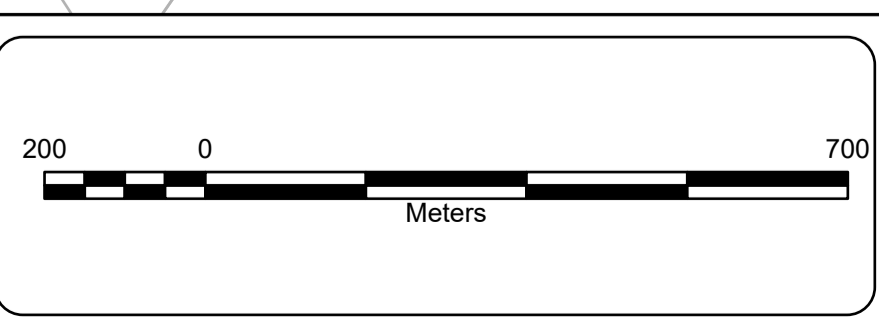
Legend

- Cadastral Boundary
- Reserves
- Railway Line
- Bulk Rubbish Collection Areas
- Roads

REV	DATE	DESCRIPTION	APPROVED
0	12.05.25	INITIAL ISSUE	DN



CLIENT:

SHIRE OF WAROONA
SEA TO SCARP



SCALE @ A1:
HORIZONTAL: 1:8,000

DATUM
HORIZONTAL: NA
VERTICAL: NA



DATE DRAWN: 12.05.25

SURVEYED: NA

DRAWN: MT

CHECKED: DN

APPROVED: DN

SHIRE OF WAROONA
BULK RUBBISH
COLLECTION MAPS
SHEET 2

DRAWING NUMBER: 1817-PLAN-001

REV: 0

Path: P:\Noble_Surveys\Noble - Project\Shire of Waroona\1817 - Waroona Bulk Rubbish Collection Maps\4-Processed\Wor\1817 Waroona Bulk Rubbish Collection Map.aprx